

Air Monitoring Summary Tables

The table below summarizes monitoring data collected using EPA's Viper wireless remote monitoring system.

Project Name: H₂S in South and North Carolina

From: 6/8/21
12:01 AM

To: 6/8/21
11:59 PM



William-Lytle Place							
Instrument	Analyte	ATSDR MRL Exceedance?	Number of Readings	Number of Detections	Concentration Range	Period Average	ATSDR MRL
SPM Flex 1	H2S	No	54120	0	0 - 0 ppb	0 ppb	70 ppb

River Chase							
Instrument	Analyte	ATSDR MRL Exceedance?	Number of Readings	Number of Detections	Concentration Range	Period Average	ATSDR MRL
SPM Flex 2	H2S	No	53520	0	0 - 0 ppb	0 ppb	70 ppb

Millstone Creek							
Instrument	Analyte	ATSDR MRL Exceedance?	Number of Readings	Number of Detections	Concentration Range	Period Average	ATSDR MRL
SPM Flex 3	H2S	No	52080	2024	0 - 2 ppb	0.06 ppb	70 ppb

Sun City							
Instrument	Analyte	ATSDR MRL Exceedance?	Number of Readings	Number of Detections	Concentration Range	Period Average	ATSDR MRL
SPM Flex 4	H2S	No	53834	13132	0 - 12 ppb	1.05 ppb	70 ppb

Bridgemill							
Instrument	Analyte	ATSDR MRL Exceedance?	Number of Readings	Number of Detections	Concentration Range	Period Average	ATSDR MRL
SPM Flex 5	H2S	No	52308	4378	0 - 2 ppb	0.11 ppb	70 ppb

Tom Steven Rd							
Instrument	Analyte	ATSDR MRL Exceedance?	Number of Readings	Number of Detections	Concentration Range	Period Average	ATSDR MRL
SPM Flex 6	H2S	No	51240	3838	0 - 8 ppb	0.21 ppb	70 ppb

Sturgis Rd							
Instrument	Analyte	ATSDR MRL Exceedance?	Number of Readings	Number of Detections	Concentration Range	Period Average	ATSDR MRL
SPM Flex 7	H2S	No	52946	0	0 - 0 ppb	0 ppb	70 ppb

Marvin							
Instrument	Analyte	ATSDR MRL Exceedance?	Number of Readings	Number of Detections	Concentration Range	Period Average	ATSDR MRL
SPM Flex 8	H2S	No	53622	11164	0 - 4 ppb	0.38 ppb	70 ppb

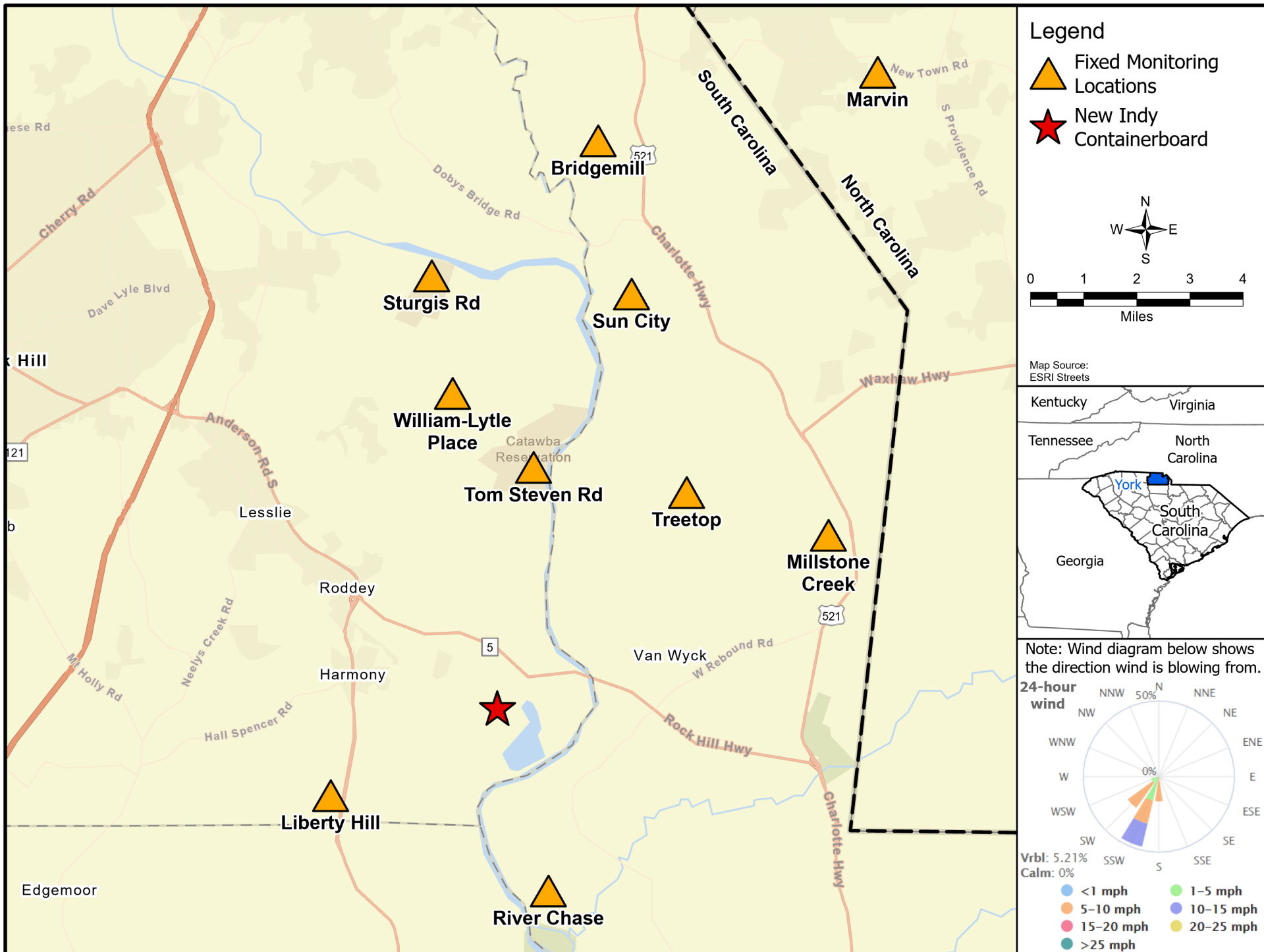
Treetop							
Instrument	Analyte	ATSDR MRL Exceedance?	Number of Readings	Number of Detections	Concentration Range	Period Average	ATSDR MRL
SPM Flex 9	H2S	No	54460	3456	0 - 2 ppb	0.07 ppb	70 ppb

Liberty Hill							
Instrument	Analyte	ATSDR MRL Exceedance?	Number of Readings	Number of Detections	Concentration Range	Period Average	ATSDR MRL
SPM Flex 10	H2S	No	52087	0	0 - 0 ppb	0 ppb	70 ppb

Notes:

Hydrogen sulfide concentrations presented in this data summary table are converted from parts per million, the instrument readout units, to parts per billion.

ATSDR MRL Agency for Toxic Substances and Disease Registry Minimal Risk Level - Acute Exposure (<14 days)
 H₂S Hydrogen Sulfide
 hr Hour
 ppb Parts per billion
 MRL Exceedance Defines if the 24-hr TWA exceeded the MRL at any time during the period of this report
 SPM Single Point Monitor
 TWA Time Weighted Average



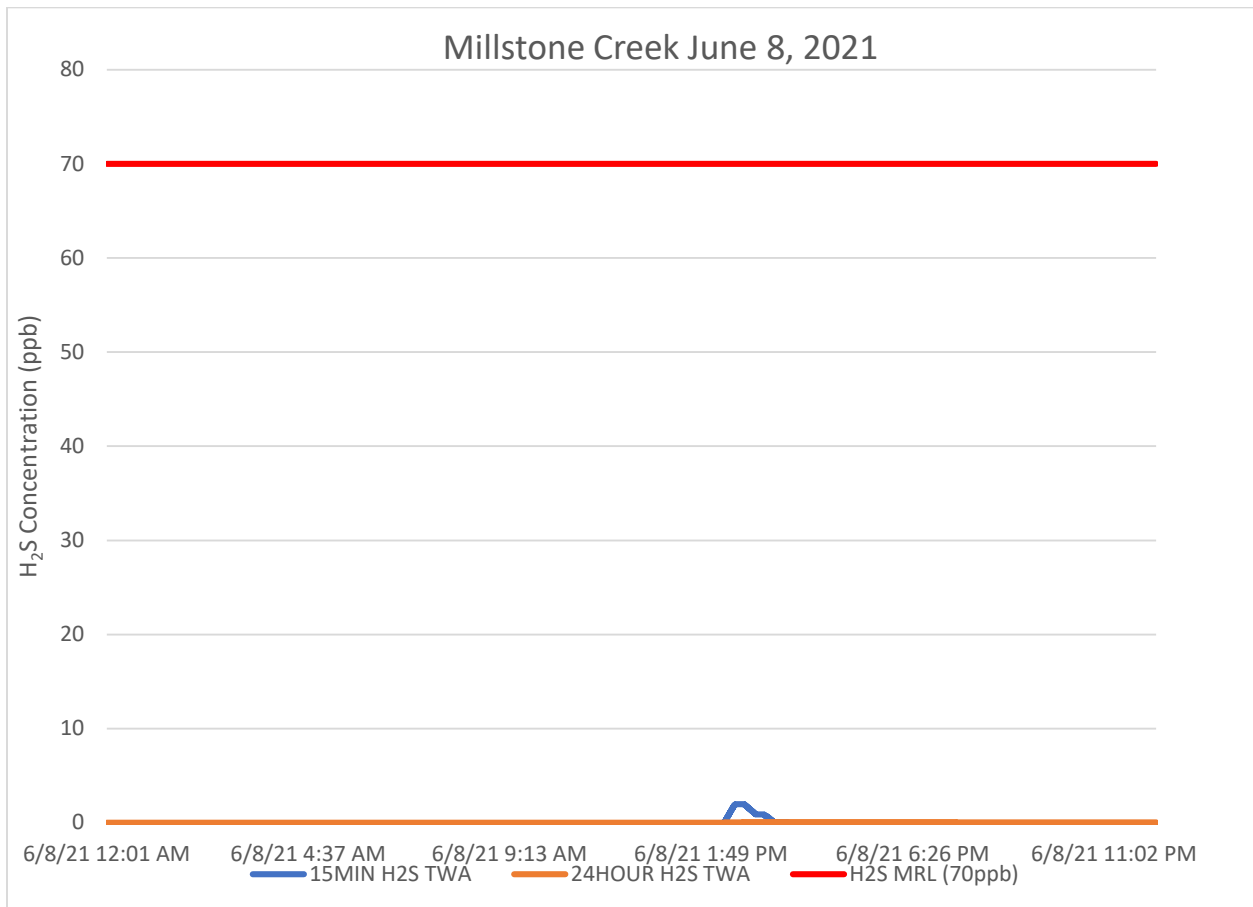
H₂S in South and North Carolina

Hydrogen Sulfide 15-min and 24-hr Time Weighted Graphs

Only locations where hydrogen sulfide was detected during the current reporting period are graphed below.

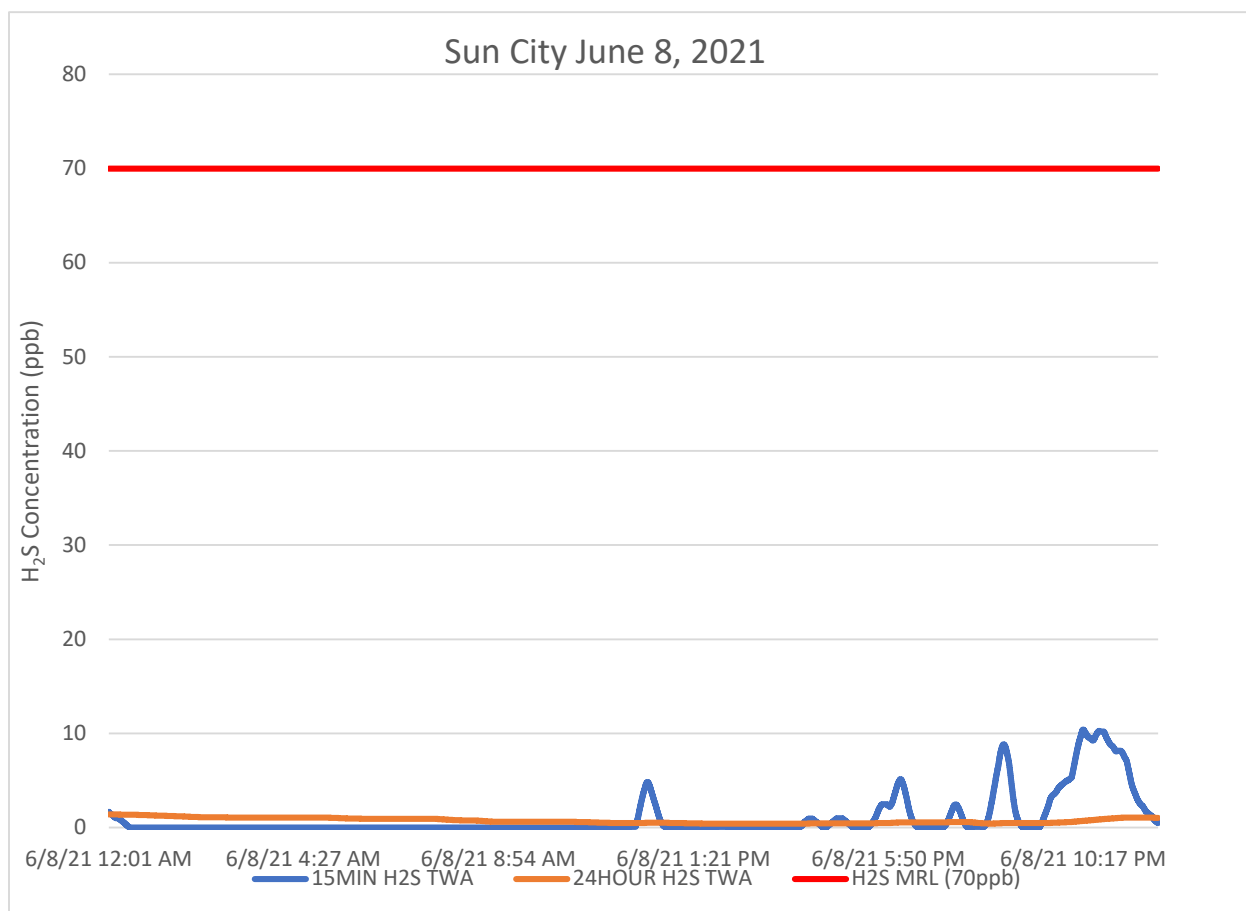
The prevailing wind directions for this reporting period were out of the south-southwest with smaller percentages out of the southwest and south. See wind rose diagram on location figure for full wind data during this reporting period.

The following locations did not detect hydrogen sulfide above 1 part per billion: William-Lytle Place, River Chase, Sturgis Rd, and Liberty Hill.



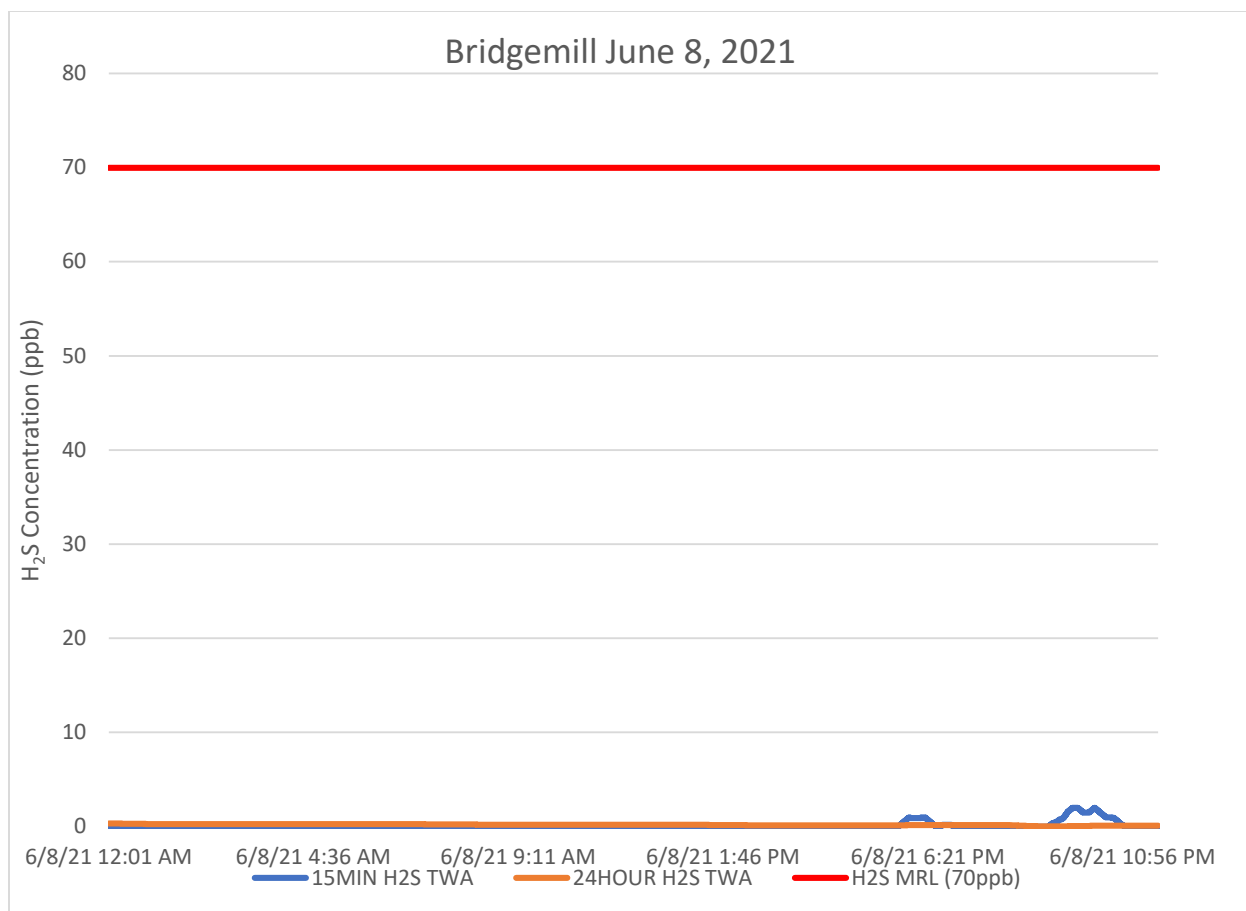
Notes:

H₂S – Hydrogen Sulfide
MIN – Minute
MRL – Minimal Risk Level
ppb – Parts per billion
TWA – Time weighted average



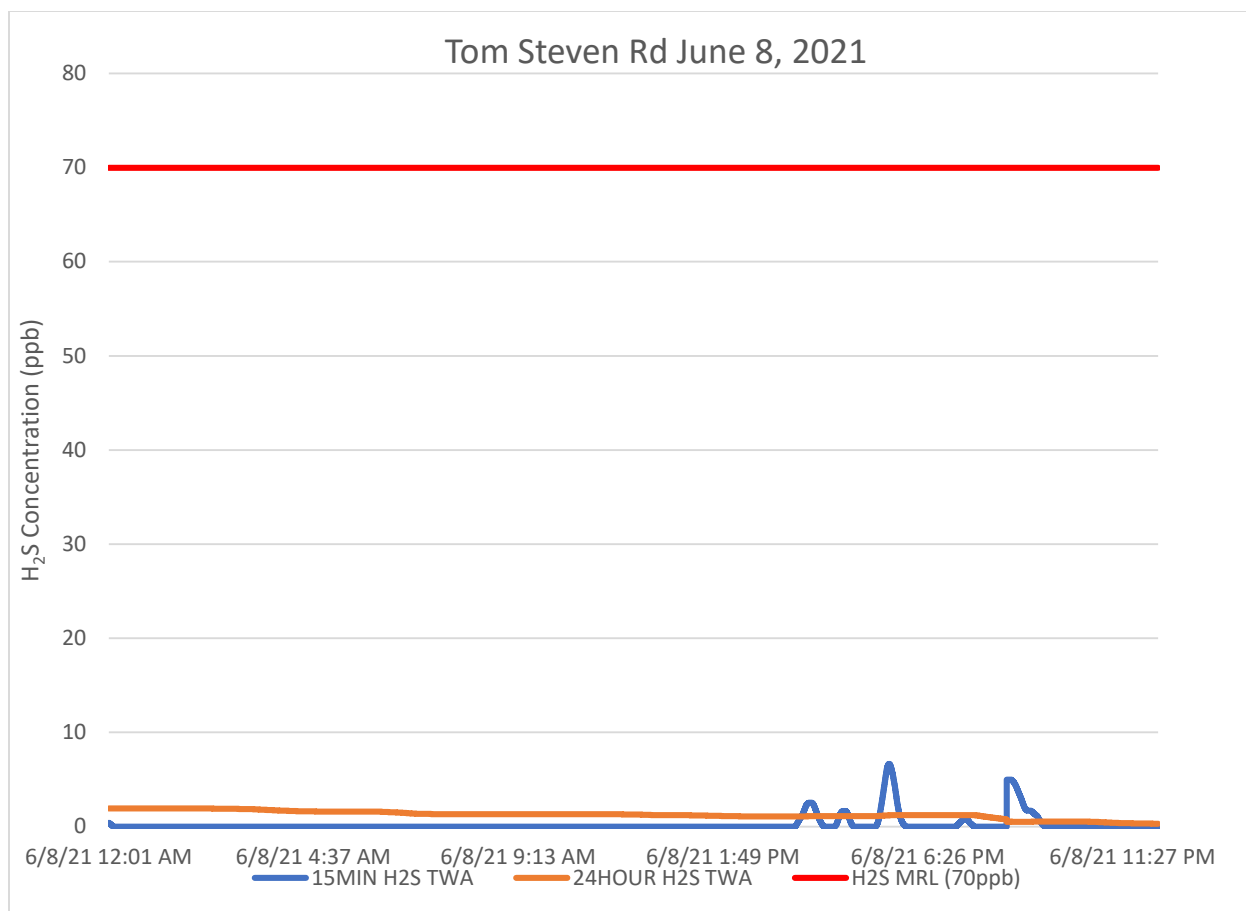
Notes:

H₂S – Hydrogen Sulfide
MIN – Minute
MRL – Minimal Risk Level
ppb – Parts per billion
TWA – Time weighted average



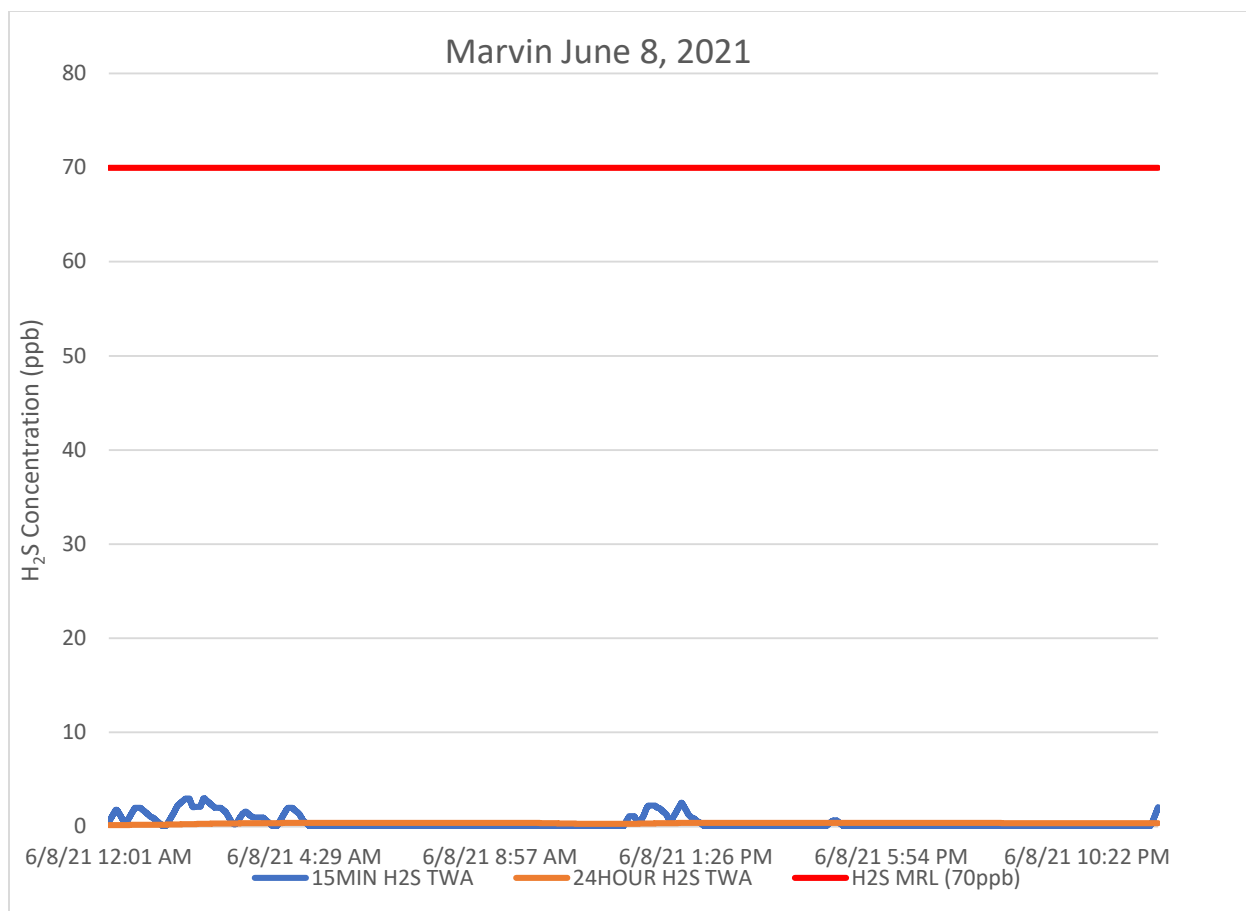
Notes:

H₂S – Hydrogen Sulfide
MIN – Minute
MRL – Minimal Risk Level
ppb – Parts per billion
TWA – Time weighted average



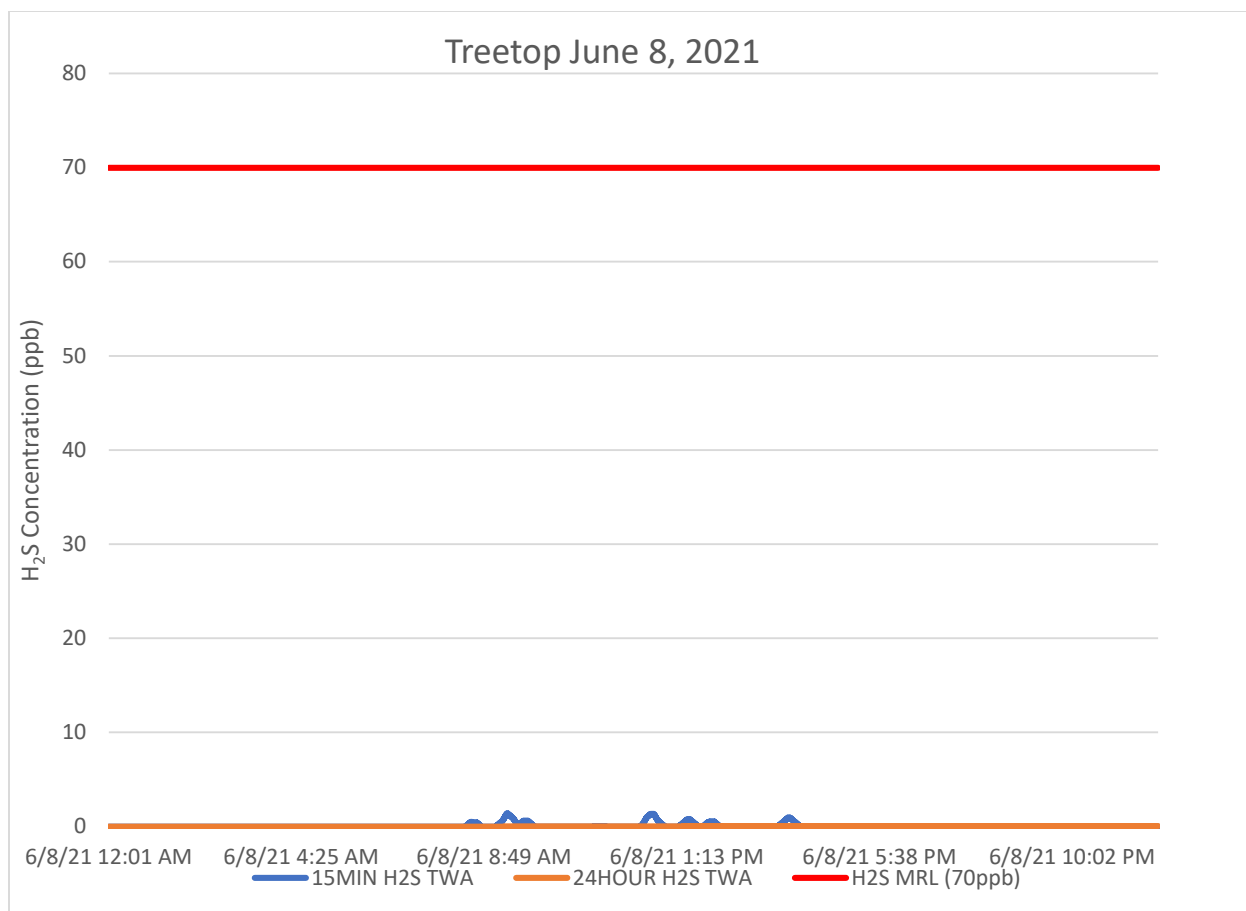
Notes:

H₂S – Hydrogen Sulfide
MIN – Minute
MRL – Minimal Risk Level
ppb – Parts per billion
TWA – Time weighted average



Notes:

H₂S – Hydrogen Sulfide
MIN – Minute
MRL – Minimal Risk Level
ppb – Parts per billion
TWA – Time weighted average



Notes:

H₂S – Hydrogen Sulfide
MIN – Minute
MRL – Minimal Risk Level
ppb – Parts per billion
TWA – Time weighted average